SURVEYED BY .....
SUPERVISED BY .....
DESIGNED BY ....Dewberry (703) 849-0607....

IN PROGRESS 09/26/08
NOT FOR CONSTRUCTION

DESIGN FEATURES RELATING TO CONSTRUCTION OR TO REGULATION AND CONTROL OF TRAFFIC MAY BE SUBJECT TO CHANGE AS DEEMED NECESSARY BY THE DEPARTMENT

REVISED	STATE	FEDERAL AID PROJECT	STATE ROUTE	STATE PROJECT	SHEET NO.
	VA.		7		3(1)

UTILITY OWNERS
See Sheet 1K For Utility Owner Contacts.

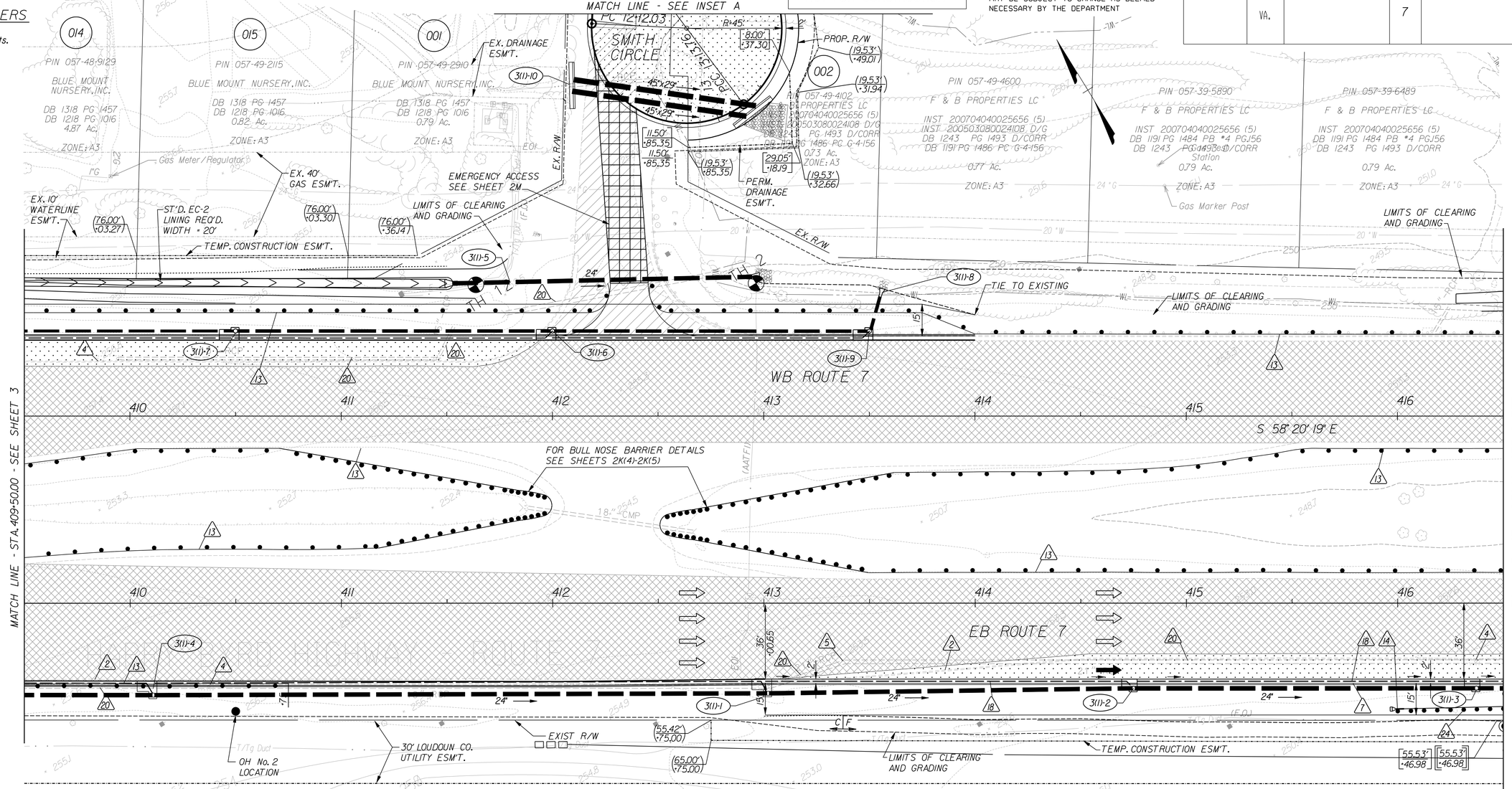

INSET A

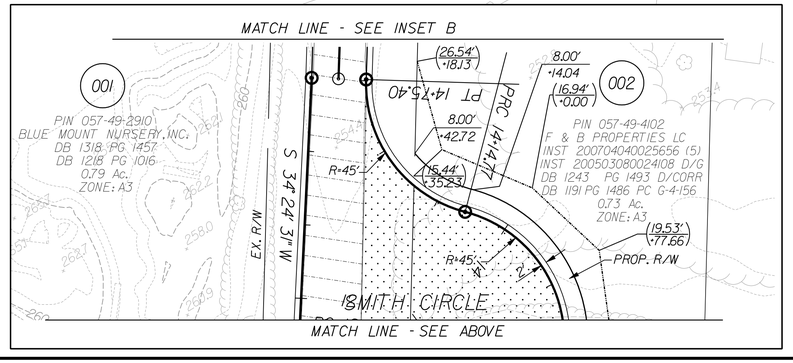

INSET B

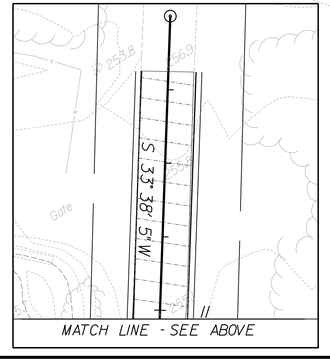

WORK TO BE DONE BY OTHERS PRIOR TO INTERCHANGE CONSTRUCTION CPAP-2007-0048

013
PIN 057-10-2844
M M S ONE LOUDOUN CENTER, LLC
INST. 200703220022068
INST. 200405070045003P
358.17 Ac.
ZONE: PDCCCC, PDH6, PDOP, PDTC

LEGEND

- C ..... Denotes Construction Limits in Cuts
- F ..... Denotes Construction Limits in Fills
- Denotes Demolition of Pavement
- Denotes Full Depth Pavement
- Denotes Milling and Overlay
- Denotes Overlay

KEYS △ _____
SEE SHEET 3

Note : Figures in parenthesis and dot - dot - dashed lines denote Temporary Easements.

Note : Figures in brackets and dot - dashed lines denote Permanent Easements.

Note : Figures in double brackets and dot - dashed lines denote Utility Easements.

SCALE
0 25' 50'

COMMONWEALTH OF VIRGINIA
DAVID JOHN MAHONEY
Lic. No. 020798
PROFESSIONAL ENGINEER

REFERENCES
(PROFILES, DETAIL & DRAINAGE DESCRIPTION SHEETS, ETC.)

1F(1), 1F(2)	Geometric Layout
2A(1)-2A(6)	Typical Sections
2I(1)	Drainage Descriptions
3A	E.B. Route 7 Profile
3C	Smith Circle Profile

PLAN NO.	PROJECT	FILE NO.	SHEET NO.
			3(1)