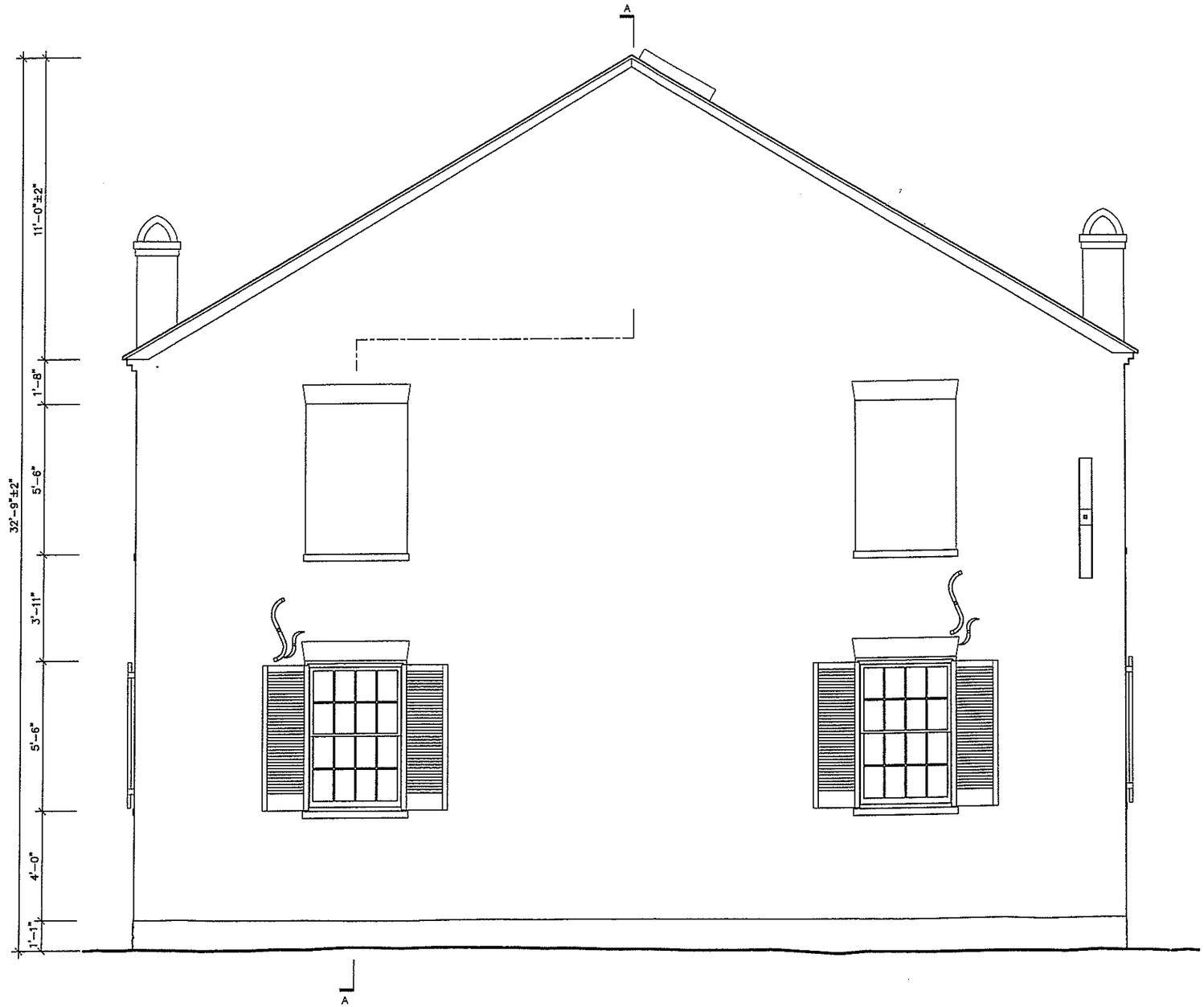

WEST ELEVATION

2 0 2 4
SCALE OF FEET

DRAWN BY: GORDON B. BINGAMAN, AIA
QUINN EVANS / ARCHITECTS
NATIONAL PARK SERVICE
UNITED STATES DEPARTMENT OF THE INTERIOR

MOUNT ZION OLD SCHOOL BAPTIST CHURCH

LOUDOUN COUNTY

U.S. ROUTE 50

ALDIE

VIRGINIA

HISTORIC AMERICAN BUILDINGS SURVEY

SHEET 6 OF 8 SHEETS

IF REPRODUCED, PLEASE CREDIT THE HISTORIC AMERICAN BUILDINGS SURVEY, NATIONAL PARK SERVICE, DATE OF DRAWING



NORTH ELEVATION

2 0 2 4
SCALE OF FEET

DRAWN BY: GORDON B. BINGAMAN, AIA

QUINN EVANS / ARCHITECTS
NATIONAL PARK SERVICE
UNITED STATES DEPARTMENT OF THE INTERIOR

MOUNT ZION OLD SCHOOL BAPTIST CHURCH

U.S. ROUTE 50 ALDIE LOUDOUN COUNTY VIRGINIA

SURVEY NO.

HISTORIC AMERICAN BUILDINGS SURVEY
SHEET 7 OF 8 SHEETS

LIBRARY OF CONGRESS
NOTE NUMBER

IF REPRODUCED, PLEASE CREDIT THE HISTORIC AMERICAN BUILDINGS SURVEY, NATIONAL PARK SERVICE, NAME OF DELINEATOR, DATE OF DRAWING

SECTION A-A

DRAWN BY: GORDON B. BINGAMAN, AIA

QUINN EVANS / ARCHITECTS
NATIONAL PARK SERVICE
UNITED STATES DEPARTMENT OF THE INTERIOR

MOUNT ZION OLD SCHOOL BAPTIST CHURCH

ALDIE

U.S. ROUTE 50

LOUDOUN COUNTY

VIRGINIA

SURVEY NO.

HISTORIC AMERICAN BUILDINGS SURVEY

SHEET 8 OF 8 SHEETS

IF REPRODUCED, PLEASE CREDIT THE NATIONAL AMERICAN BUILDINGS SURVEY, NATIONAL PARK SERVICE, DEPARTMENT OF THE INTERIOR

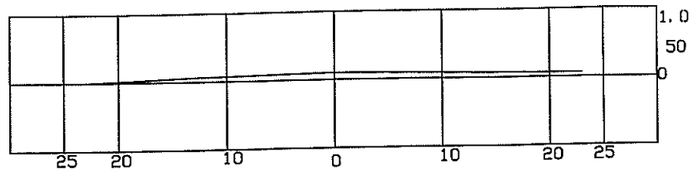

ELEVATION 11.1' +/-

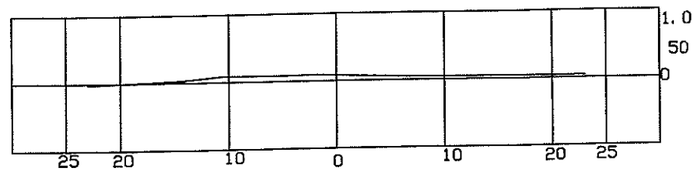

ELEVATION 9.2' +/-

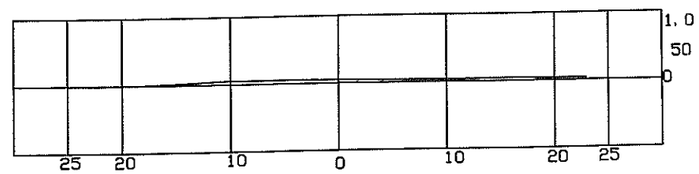

ELEVATION 6.3' +/-

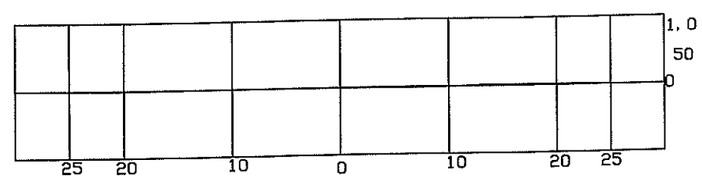

ELEVATION 3.4' +/-

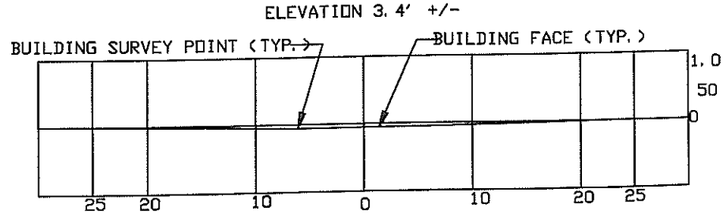

GROUND LEVEL SECTION ELEVATION 0'

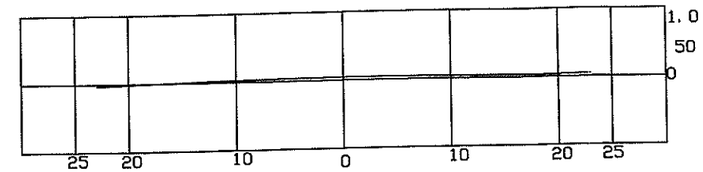

ELEVATION 19.3' +/-

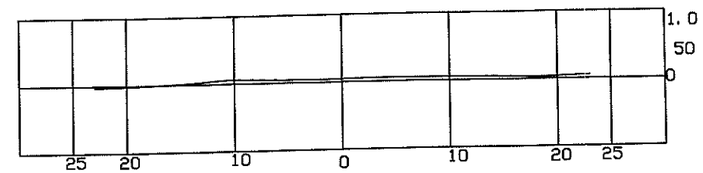

ELEVATION 18.5' +/-

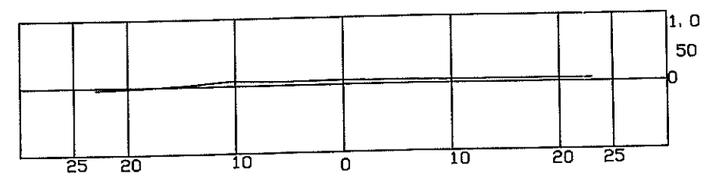

ELEVATION 15.5' +/-

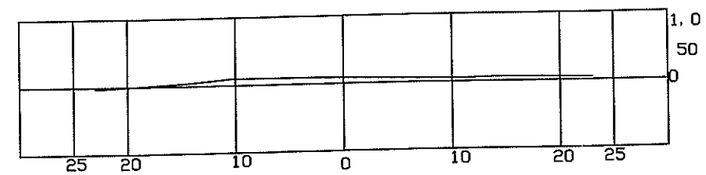

ELEVATION 12.8' +/-

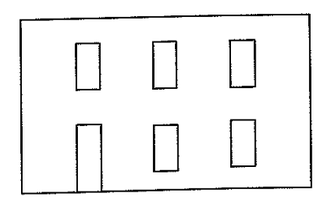

EAST ELEVATION

NOTE: GREEN TICK MARKS REPRESENT WINDOW AND DOOR OPENINGS

1' 0 2'

OFFSET SCALE: 1/4 ''=1'-0''

10' 5' 0 10' 20'

LONGITUDINAL SCALE: 1'' = 5'

EAST WALL

REVISIONS					
DESCRIPTION	NO	BY	APP	DATE	

TJS DESIGNED
TJS DRAWN
CHECKED
APPROVED DATE

45885 Willow Pond Plaza
Sterling, VA 20164
703/709-2206

MOUNT ZION CHURCH

PLUMBNESS SURVEY

SCALE: AS NOTED
JOB NO. 1975.000
DRAWING NO. REV. NO.

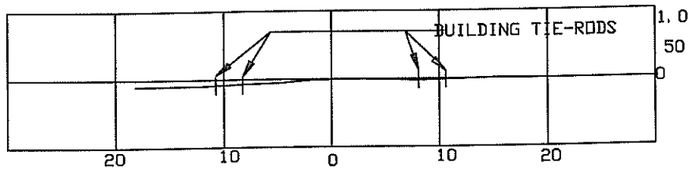

ELEVATION 9.2 +/-

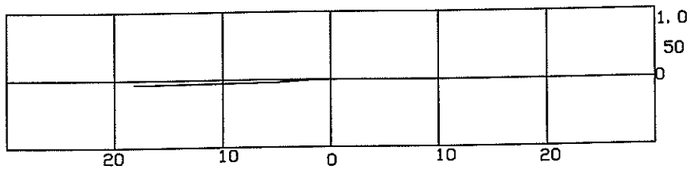

ELEVATION 6.5 +/-

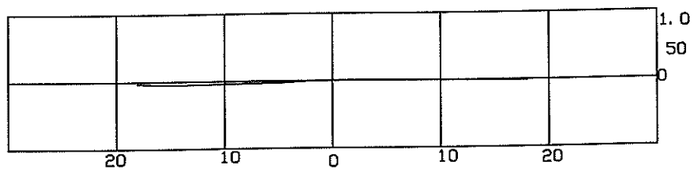

ELEVATION 3.3 +/-

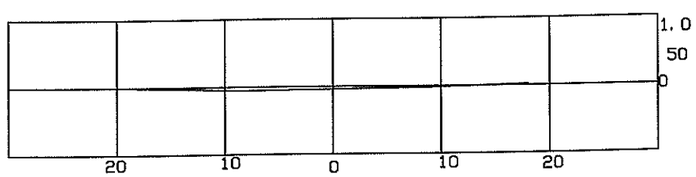

ELEVATION .53 +/-

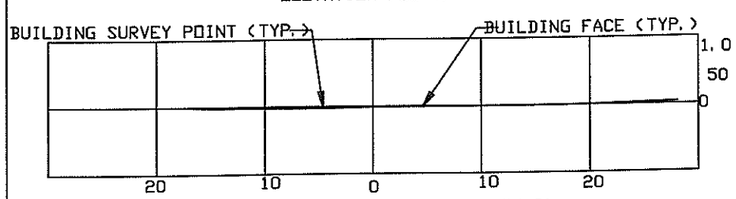

GROUND LEVEL SECTION ELEVATION 0'

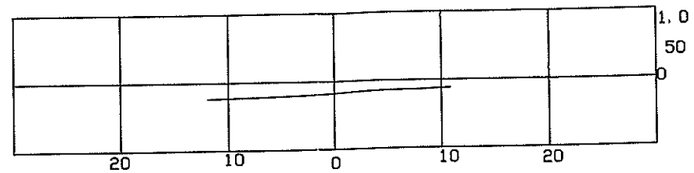

ELEVATION 23.0' +/-

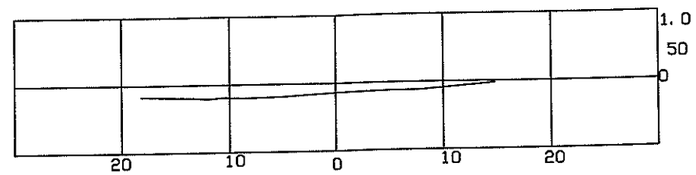

ELEVATION 20.6' +/-

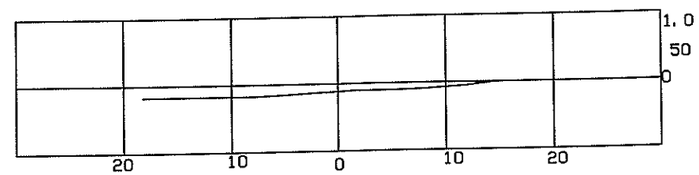

ELEVATION 18.5' +/-

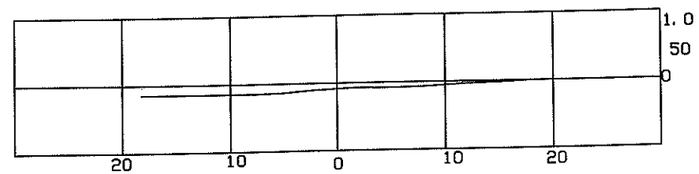

ELEVATION 15.6' +/-

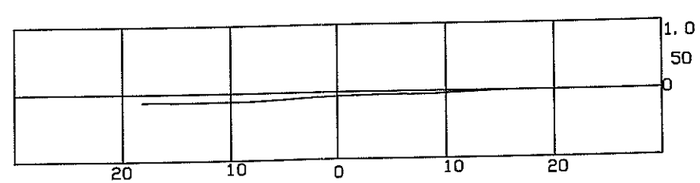

ELEVATION 12.7' +/-

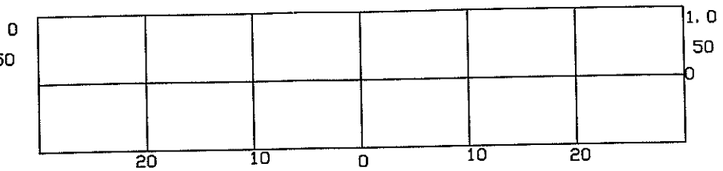

PEAK ELEVATION 30.8' +/-

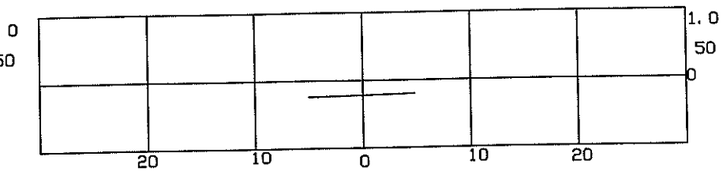

ELEVATION 27.8' +/-

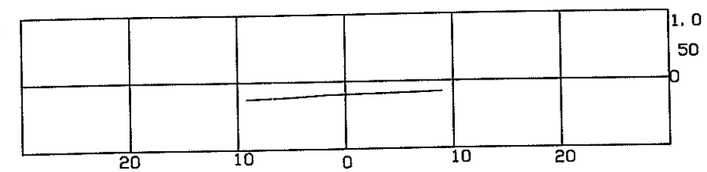

ELEVATION 25.22' +/-

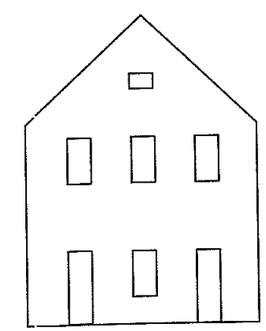

SOUTH ELEVATION

NOTE: GREEN TICK MARKS REPRESENT WINDOW AND DOOR OPENINGS

1' 0 2'

OFFSET SCALE: 1/4 ''=1'-0''

10' 5' 0 10' 20'

LONGITUDINAL SCALE: 1''= 5'

SOUTH WALL

REVISIONS					
DESCRIPTION	NO	BY	APP	DATE	

TJS DESIGNED
TJS DRAWN
CHECKED
APPROVED
DATE

45665 Willow Pond Plaza
Sterling, VA 20164
703/709-2206

MOUNT ZION CHURCH

PLUMBNESS SURVEY

SCALE: AS NOTED
JOB NO. 1975.000
DRAWING NO.
REV. NO.