BANK PAD SITE 1

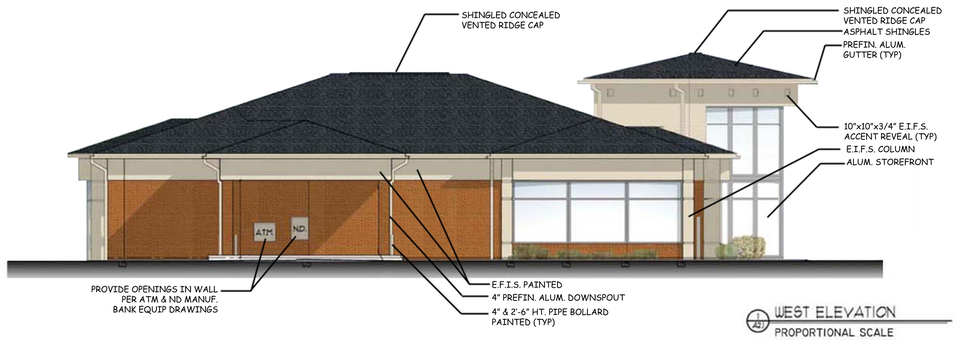

1 A3.1 WEST ELEVATION
PROPORTIONAL SCALE

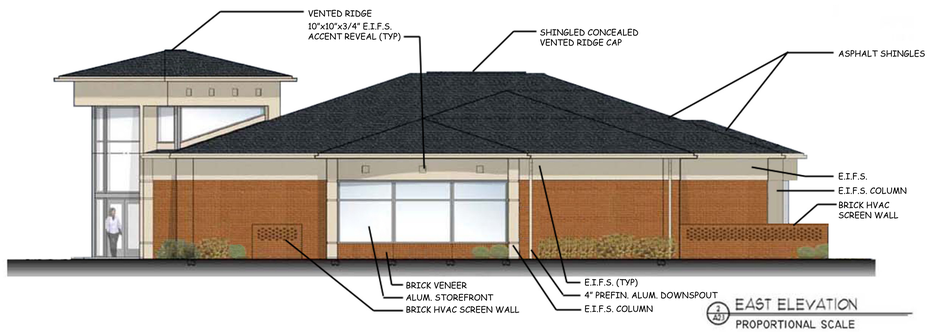

2 A3.1 EAST ELEVATION
PROPORTIONAL SCALE

3 A3.1 SOUTH ELEVATION
PROPORTIONAL SCALE

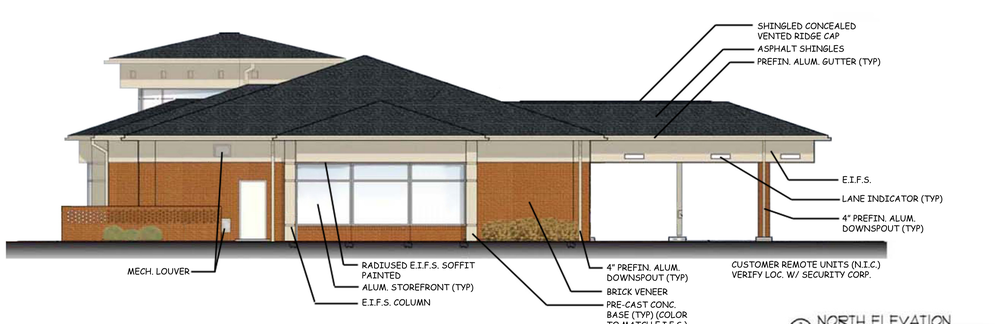

4 A3.1 NORTH ELEVATION
PROPORTIONAL SCALE

BANK PAD SITE 2

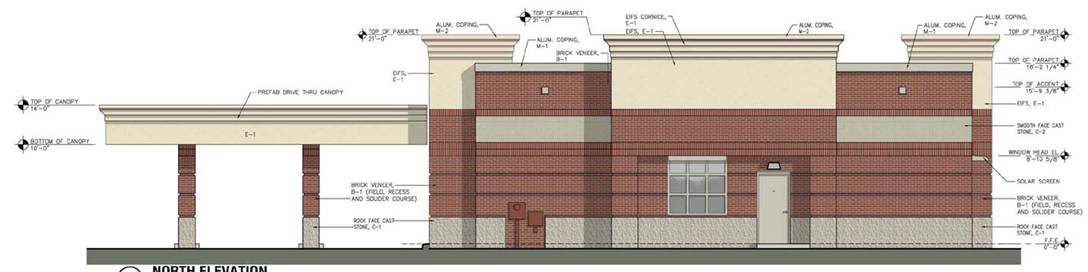

4 NORTH ELEVATION
SCALE: PROPORTIONAL

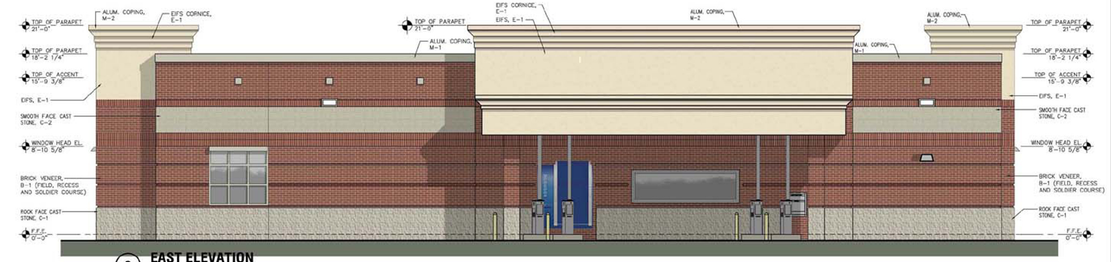

3 EAST ELEVATION
SCALE: PROPORTIONAL

2 SOUTH ELEVATION
SCALE: PROPORTIONAL

1 WEST ELEVATION
SCALE: PROPORTIONAL

Patton Harris Rust & Associates, pc
Engineers. Surveyors. Planners. Landscape Architects.
208 Church Street, S.E.
Leesburg, VA 20175
T 703.777.3616
F 703.777.3725
PHR+A

NO.	DESCRIPTION	DATE	CHKD
1.	First Referral Comments	12-12-06	MWT
2.	Second Referral Comments	02-04-09	MWT
3.	PC Work-Session Comments	04-08-09	MWT

Moorefield Station
Financial Institution Drive Through
Special Exception- Sec. 4-1105 (C)(5)
Bank Elevations
DULLES ELECTION DISTRICT
DULLES MAGISTERIAL DISTRICT
LOUDOUN COUNTY, VIRGINIA

DRAWN TLAM	SURVEY PHR+A
DESIGN TLAM	CHECKED MWT
DATE July 2006	
SCALE As Noted	
SHEET 4 of 5	
FILE 08052-8-1	