MT. ZION OLD SCHOOL BAPTIST CHURCH

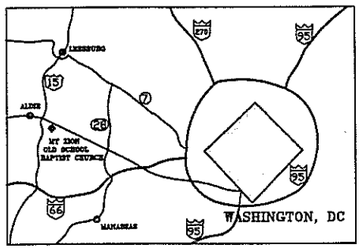

VICINITY MAP – NOT TO SCALE

INDEX OF SHEETS

1 OF 8 COVER, LOCATION MAP
2 OF 8 FIRST FLOOR PLAN
3 OF 8 BALCONY PLAN
4 OF 8 EAST ELEVATION
5 OF 8 SOUTH ELEVATION
6 OF 8 WEST ELEVATION
7 OF 8 NORTH ELEVATION
8 OF 8 SECTION A–A

PHOTO: EAST ELEVATION, MARCH 1998

DRAWN BY: GORDON B. BINGAMAN, AIA

QUINN EVANS / ARCHITECTS
NATIONAL PARK SERVICE
UNITED STATES DEPARTMENT OF THE INTERIOR

MOUNT ZION OLD SCHOOL BAPTIST CHURCH
U.S. ROUTE 50
ALDIE
LOUDOUN COUNTY
VIRGINIA

SURVEY NO.

HISTORIC AMERICAN BUILDINGS SURVEY
SHEET 1 OF 8 SHEETS

IF REPRODUCED, PLEASE CREDIT THE HISTORIC AMERICAN BUILDINGS SURVEY, NATIONAL PARK SERVICE, NAME OF RESPONDENT, DATE OF DRAWING

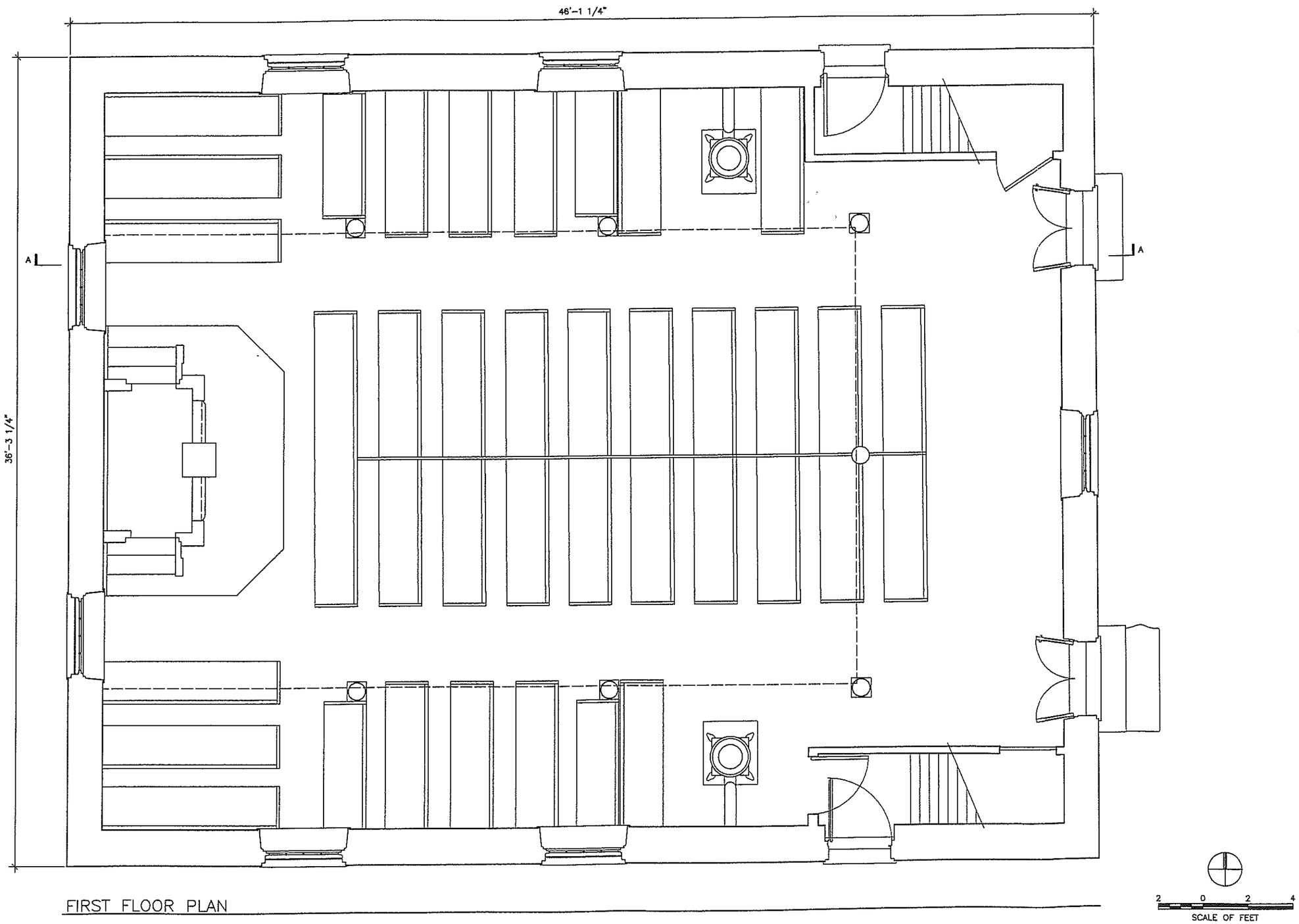

FIRST FLOOR PLAN

DRAWN BY: GORDON B. BINGAMAN, AIA

QUINN EVANS / ARCHITECTS
NATIONAL PARK SERVICE
UNITED STATES DEPARTMENT OF THE INTERIOR

U.S. ROUTE 50

MOUNT ZION OLD SCHOOL BAPTIST CHURCH

ALDIE

LOUDOUN COUNTY

VIRGINIA

SURVEY NO.

HISTORIC AMERICAN BUILDINGS SURVEY

SHEET 2 OF 8 SHEETS

LIBRARY OF CONGRESS
INDEX NUMBER

IF REPRODUCED, PLEASE CREDIT THE HISTORIC AMERICAN BUILDINGS SURVEY, NATIONAL PARK SERVICE, DEPT. OF INTERIOR

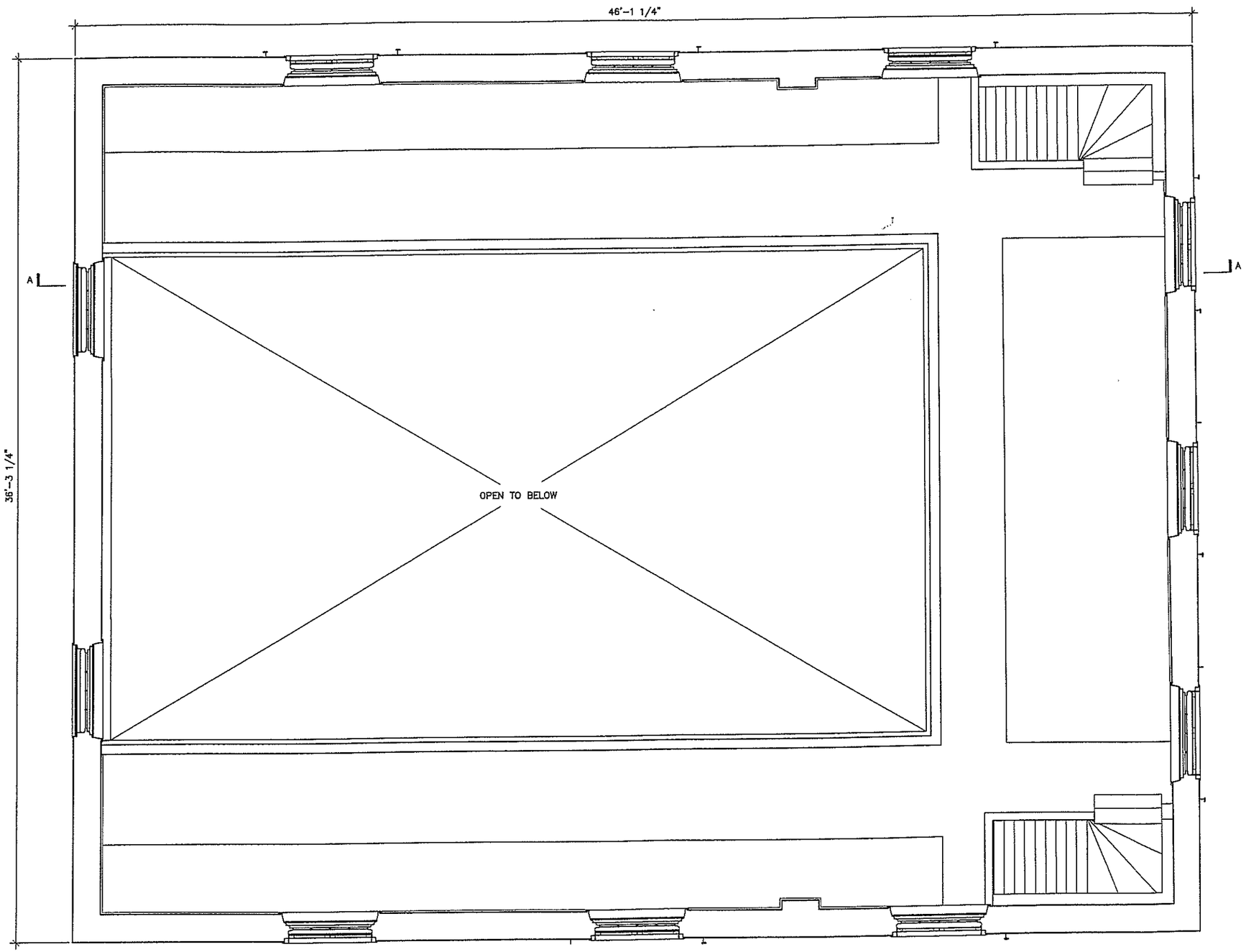

BALCONY PLAN

DRAWN BY: GORDON B. BINGAMAN, AIA

QUINN EVANS / ARCHITECTS
NATIONAL PARK SERVICE
UNITED STATES DEPARTMENT OF THE INTERIOR

MOUNT ZION OLD SCHOOL BAPTIST CHURCH

U.S. ROUTE 50 ALDIE LOUDOUN COUNTY VIRGINIA

SURVEY NO.

HISTORIC AMERICAN BUILDINGS SURVEY
SHEET 3 OF 8 SHEETS

LIBRARY OF CONGRESS
INDEX NUMBER

IF REPRODUCED, PLEASE CREDIT THE HISTORIC AMERICAN BUILDINGS SURVEY, NATIONAL PARK SERVICE, MAINE OF DELINEATOR, DATE OF DRAWING

EAST ELEVATION

2 0 2 4
SCALE OF FEET

DRAWN BY: GORDON B. BINGAMAN, AIA

QUINN EVANS / ARCHITECTS
NATIONAL PARK SERVICE
UNITED STATES DEPARTMENT OF THE INTERIOR

MOUNT ZION OLD SCHOOL BAPTIST CHURCH

ALDIE

U.S. ROUTE 50

LOUDOUN COUNTY

VIRGINIA

SURVEY NO.

HISTORIC AMERICAN BUILDINGS SURVEY

SHEET 4 OF 8 SHEETS

IF REPRODUCED, PLEASE CREDIT THE HISTORIC AMERICAN BUILDINGS SURVEY, NATIONAL PARK SERVICE, UNITED STATES DEPARTMENT OF THE INTERIOR

SOUTH ELEVATION

2 0 2 4
SCALE OF FEET

DRAWN BY: GORDON B. BINGAMAN, AIA

QUINN EVANS / ARCHITECTS
MINNEAPOLIS
WASHINGTON, D.C. ANNAPOLIS
ANN ARBOR CHICAGO
DENVER
SAN FRANCISCO
WASHINGTON, D.C. ANNAPOLIS
ANN ARBOR CHICAGO
DENVER
SAN FRANCISCO

U.S. ROUTE 50

MOUNT ZION OLD SCHOOL BAPTIST CHURCH

ALDIE

LOUDOUN COUNTY

VIRGINIA

SURVEY NO.

HISTORIC AMERICAN BUILDINGS SURVEY

SHEET 5 OF 8 SHEETS

AT REPRODUCTION, PLEASE CONSIDER THE ENTIRE SET AS ORIGINALLY PRODUCED, NOTICE THE SCALE, SIZE OF DRAWING