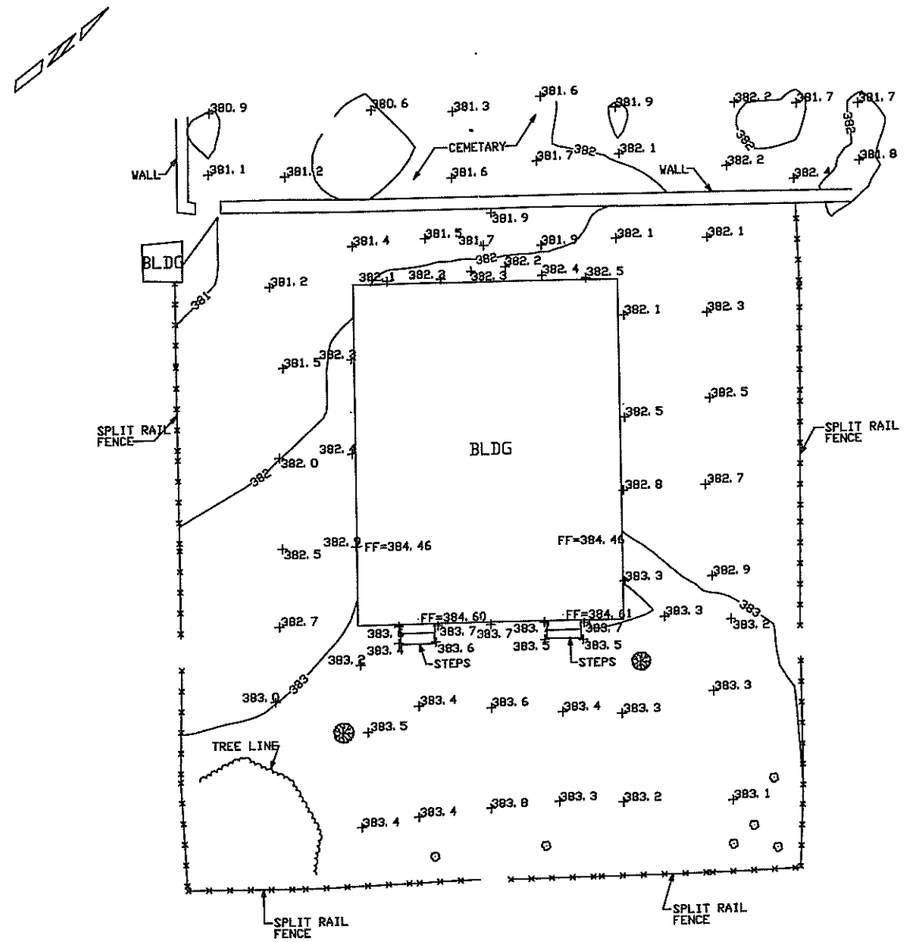

SCALE 1" = 10'

10' 0 10' 20' 30'

REVISIONS	WJF DESIGNED 12-18-97 WJF DRAWN 12-18-97 TPM CHECKED 12-18-97 APPROVED DATE	ENGINEERING CONSTRUCTION 45665 Willow Pond Plaza Sterling, VA 20164 703/709-2206	MOUNT ZION CHURCH	BUILDING VICINITY TOPOGRAPHIC SURVEY	SCALE 1" = 10' JOB NO. 1975.000 DRAWING NO. 1 OF 1 REV. NO.

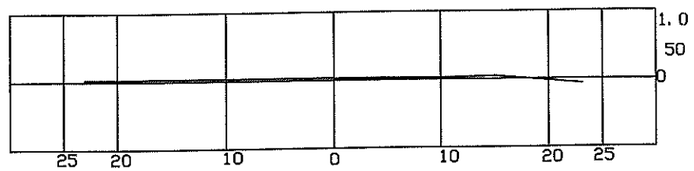

ELEVATION 11.1 +/-

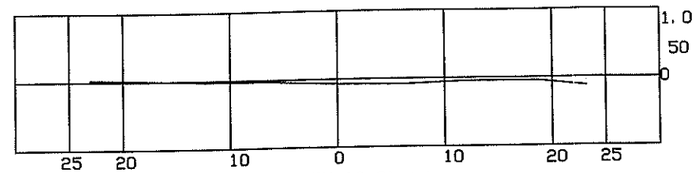

ELEVATION 19.2' +/-

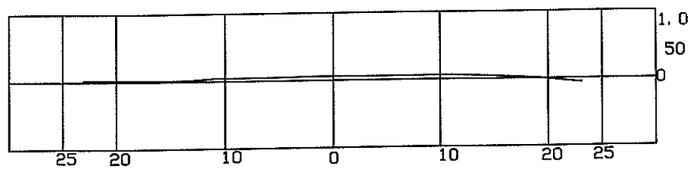

ELEVATION 9.2 +/-

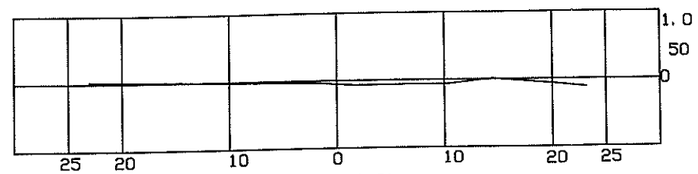

ELEVATION 18.2' +/-

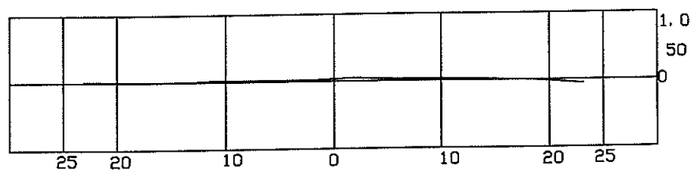

ELEVATION 6.3 +/-

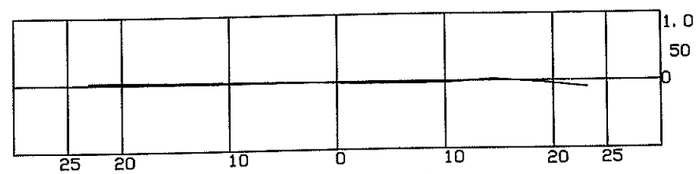

ELEVATION 15.5' +/-

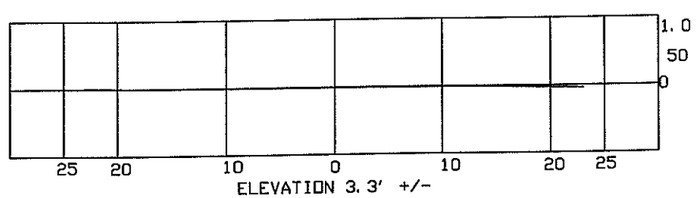

ELEVATION 3.3' +/-

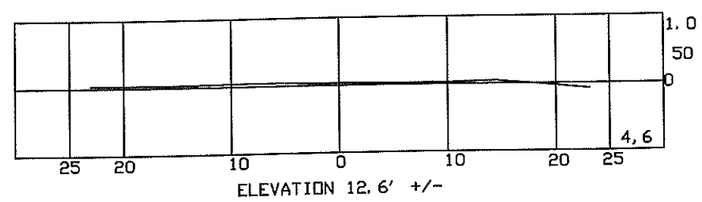

ELEVATION 12.6' +/-

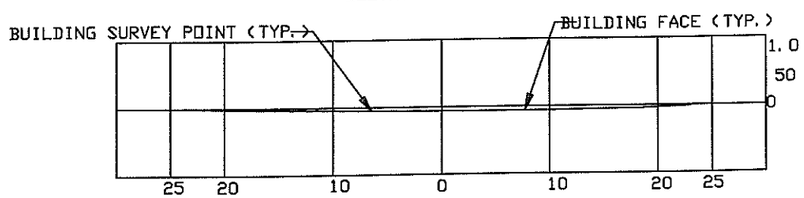

GROUND LEVEL SECTION ELEVATION 0'

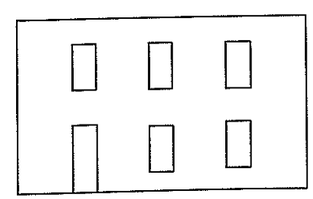

EAST ELEVATION

NOTE: GREEN TICK MARKS REPRESENT WINDOW AND DOOR OPENINGS

WEST WALL

1' 0 2'

OFFSET SCALE: 1/4 ''=1'-0''

10' 5' 0 10' 20'

LONGITUDINAL SCALE: 1'' = 5'

REVISIONS					
DESCRIPTION	NO	BY	APP	DATE	

TJS
DESIGNED
TJS
DRAWN
CHECKED
APPROVED
DATE

45885 Willow Pond Plaza
Sterling, VA 20164
703/709-2208

MOUNT ZION CHURCH

PLUMBNESS SURVEY

SCALE: AS NOTED

JOB NO.: 1975.000

DRAWING NO.

REV. NO.

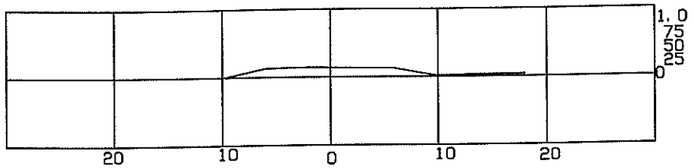

ELEVATION 6.6' +/-

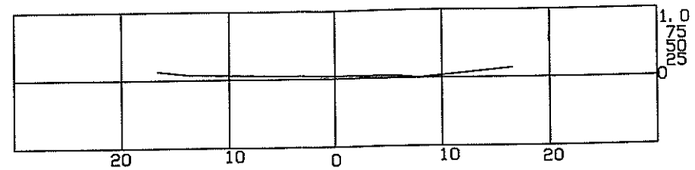

ELEVATION 21.1' +/-

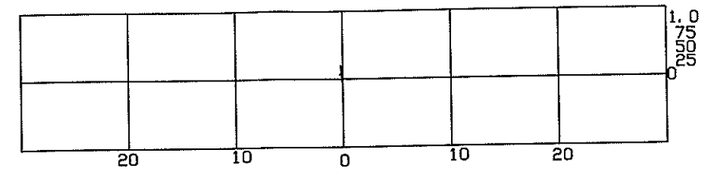

PEAK ELEVATION 31.3' +/-

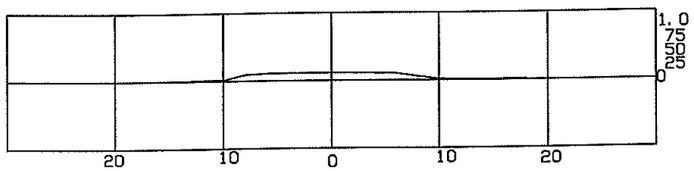

ELEVATION 3.6' +/-

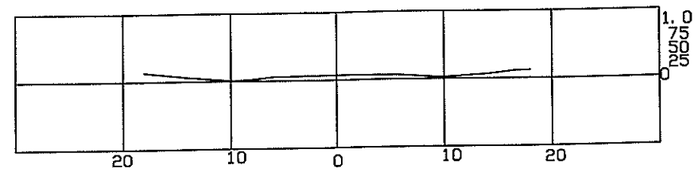

ELEVATION 18.9' +/-

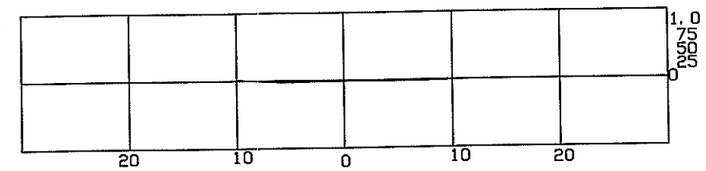

ELEVATION 25.2' +/-

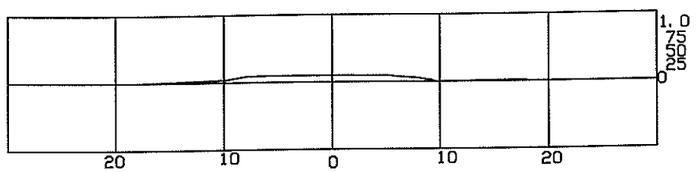

ELEVATION 2.0' +/-

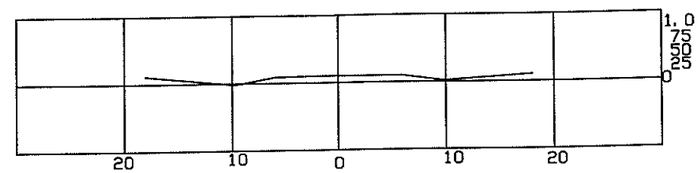

ELEVATION 15.9' +/-

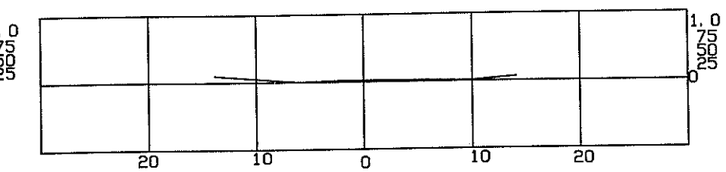

ELEVATION 22.2' +/-



ELEVATION 1.2' +/-

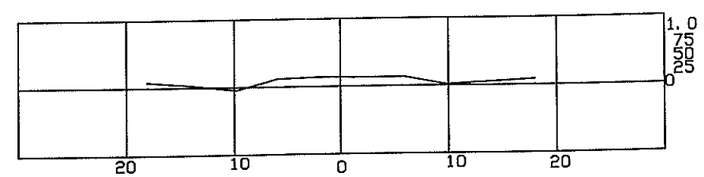

ELEVATION 13.0' +/-

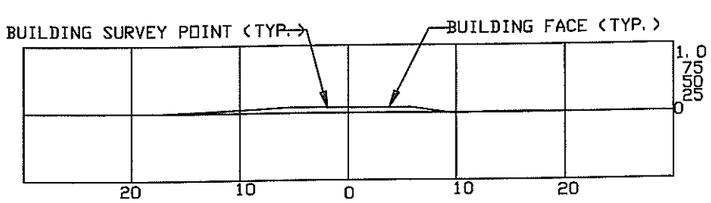

GROUND LEVEL SECTION ELEVATION 0'

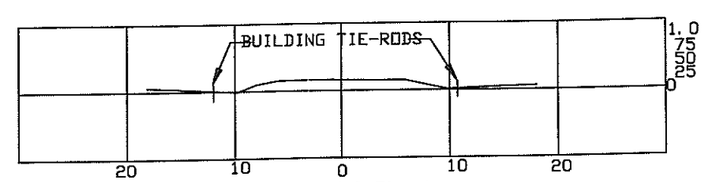

ELEVATION 9.5' +/-

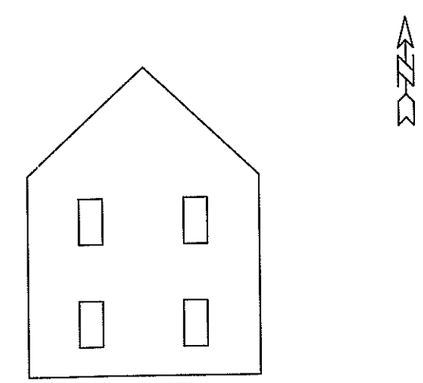

NORTH ELEVATION

NOTE: GREEN TICK MARKS REPRESENT WINDOW AND DOOR OPENINGS

NORTH WALL

1' 0 2'
OFFSET SCALE: 1/4 ''=1'-0''

10' 5' 0 10' 20'
LONGITUDINAL SCALE: 1''= 5'

REVISIONS					
DESCRIPTION	NO	BY	APP	DATE	

TJS DESIGNED
TJS DRAWN
CHECKED
APPROVED DATE

45665 Willow Pond Plaza
Sterling, VA 20164
703/709-2206

MOUNT ZION CHURCH

PLUMBNESS SURVEY

SCALE: AS NOTED
JOB NO. 1975.000
DRAWING NO. REV. NO



PLAN

NOTE: HORIZONTAL WALL OFFSET EXAGGERATED 5x

10' 5' 0 10' 20'

LONGITUDINAL SCALE: 1'' = 5'

REVISIONS					
DESCRIPTION	NO	BY	APP	DATE	

TJS DESIGNED
TJS DRAWN
CHECKED
APPROVED DATE

46666 Willow Pond Plaza
Sterling, VA 20164
703/709-2208

MOUNT ZION CHURCH

PLUMBNESS SURVEY

SCALE: AS NOTED

JOB NO. 1975.000

DRAWING NO. REV. NO