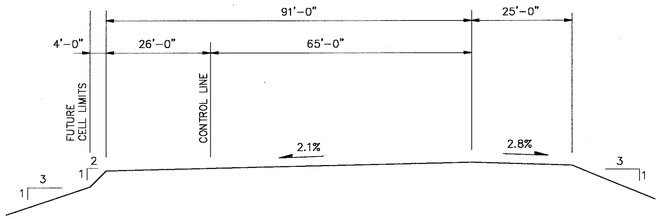

NOTE:
1. FOR BERM CONTROL LINE PROFILE SEE SHEETS 15-16.

BERM TYPICAL SECTION (STATION 79+00-89+50) (15)
NTS

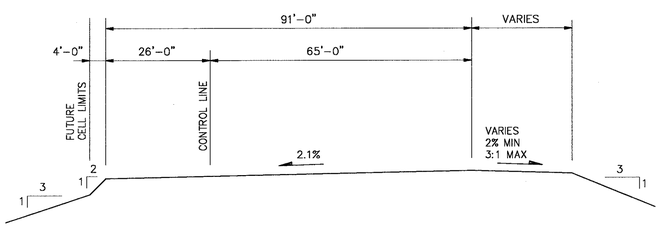

NOTE:
1. FOR BERM CONTROL LINE PROFILE SEE SHEETS 15-16.

BERM TYPICAL SECTION (STATION 89+50-91+00) (16)
NTS

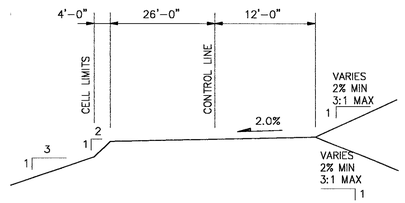

NOTE:
1. FOR BERM CONTROL LINE PROFILE SEE SHEETS 15-16.

BERM TYPICAL SECTION (STATION 91+00-100+50) (17)
NTS

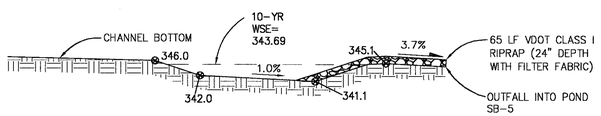

SEDIMENT FOREBAY SECTION (18)
NTS

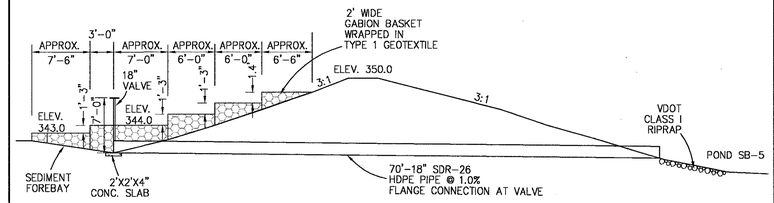

SEDIMENT FOREBAY CULVERT SECTION (19)
NTS

SWS
11708 BOWMAN GREEN DRIVE RESTON, VIRGINIA 20190
PHONE: (703) 834-0711
FAX: (703) 834-0181

REUSE OF DOCUMENTS
THIS DOCUMENT, AND THE IDEAS AND DESIGNS INCORPORATED HEREIN, AS AN INSTRUMENT OF PROFESSIONAL SERVICE, IS THE PROPERTY OF SOLID WASTE SERVICES, LLC. AND THE COUNTY OF LOUDOUN, VIRGINIA. AND IS NOT TO BE COPIED OR USED, IN WHOLE OR IN PART FOR ANY PURPOSE WITHOUT THE WRITTEN AUTHORIZATION OF SOLID WASTE SERVICES, LLC OR THE COUNTY OF LOUDOUN, VIRGINIA.
© 2006 SWS SERVICES, LLC

SECTIONS AND DETAILS

WOODS ROAD DISPOSAL UNIT PRIMARY INFRASTRUCTURE

LOUDOUN COUNTY, VIRGINIA

PLAN STATUS	
DATE	DESCRIPTION

GA DESIGN	GA DRAWN	FA CHKD
SCALE	H: N/A V:	
DATE 01/22/08		
SHEET	40 OF 40	